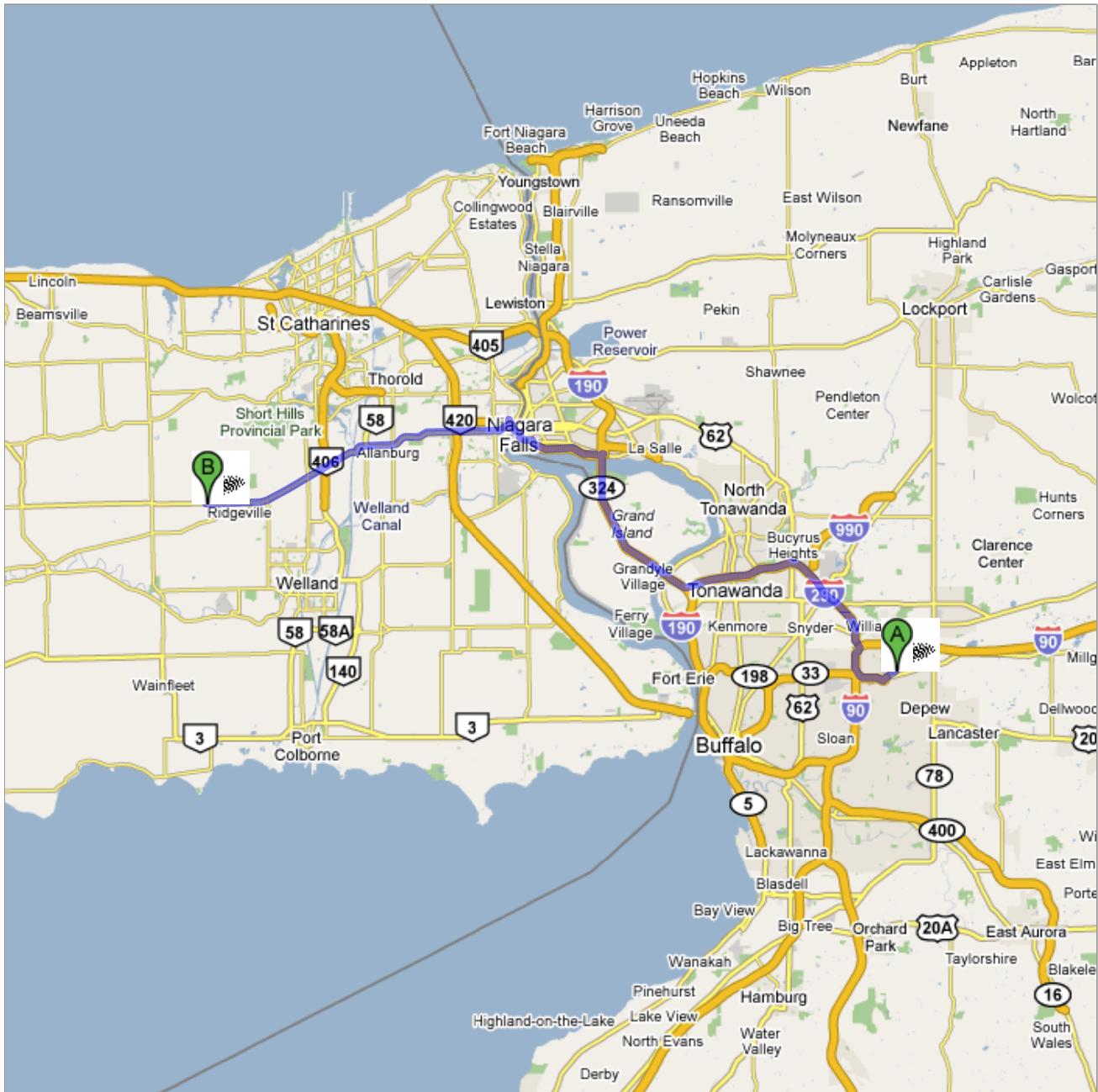















Directions to Accipiter Radar Technologies / Sicom Systems Ltd.

576 HWY 20 W, Fenwick, ON L0S 1C0 - (905) 228-6888

40.7 mi – about 59 mins



 Greater Buffalo Airport, United States

	1. Head west on Greater Buffalo International Airport/Luiz F. Kahl Way toward Genesee St About 1 min	go 0.5 mi total 0.5 mi
	2. Slight left at RT-33 W (signs for New York State Thruway/Niagara Falls/State Hwy 33 W/I-90/Buffalo) About 2 mins	go 1.3 mi total 1.8 mi
	3. Take the exit onto I-90 E toward Albany/Niag Falls/I-290 Partial toll road About 1 min	go 0.7 mi total 2.5 mi
	4. Take exit 50 to merge onto I-290 W toward Niagara Falls About 12 mins	go 10.4 mi total 12.9 mi
	5. Take the exit onto I-190 N toward Niagara Falls Partial toll road About 9 mins	go 7.9 mi total 20.8 mi
	6. Take exit 21 for State Hwy 384/Robert Moses Pkwy toward Niagara Falls	go 463 ft total 20.9 mi
	7. Keep right at the fork, follow signs for R. Moses Pkwy and merge onto Robert Moses State Pkwy W About 4 mins	go 3.3 mi total 24.1 mi
	8. Take the R. Moses Pkwy exit	go 0.2 mi total 24.3 mi
	9. Merge onto 8th St/John B Day Blvd	go 492 ft total 24.4 mi
	10. Turn left at Rainbow Blvd/RT-384 About 1 min	go 0.5 mi total 24.9 mi
	11. At the roundabout, take the 2nd exit onto Rainbow Blvd S/RT-384 About 1 min	go 0.3 mi total 25.2 mi
	12. Turn left at La Salle Arterial/Niagara St/Salle Expy Partial toll road	go 0.1 mi total 25.3 mi
	13. Slight right at Main St/Rainbow Bridge Partial toll road Entering Canada (Ontario)	go 0.2 mi total 25.4 mi
	14. Continue on Rainbow Bridge Partial toll road	go 0.3 mi total 25.7 mi
	15. Slight left at HWY-420	go 495 ft total 25.8 mi
	16. Take the exit toward Victoria Ave	go 0.2 mi total 26.0 mi
	17. Turn left at Victoria Ave About 2 mins	go 0.7 mi total 26.7 mi
	18. Continue on Ferry St About 1 min	go 0.6 mi total 27.3 mi
	19. Continue on Lundy's Ln About 9 mins	go 6.2 mi total 33.5 mi

20. Continue on **HWY-20/HWY-58**
Continue to follow HWY-20
Destination will be on the left
About 13 mins

go 7.2 mi
total 40.7 mi



Accipiter Radar Technologies / Sicom Systems Ltd.
576 HWY 20 W, Fenwick, ON L0S 1C0 - (905) 228-6888

These directions are for planning purposes only. You may find that construction projects, traffic, weather, or other events may cause conditions to differ from the map results, and you should plan your route accordingly. You must obey all signs or notices regarding your route.

Map data ©2008 , Tele Atlas