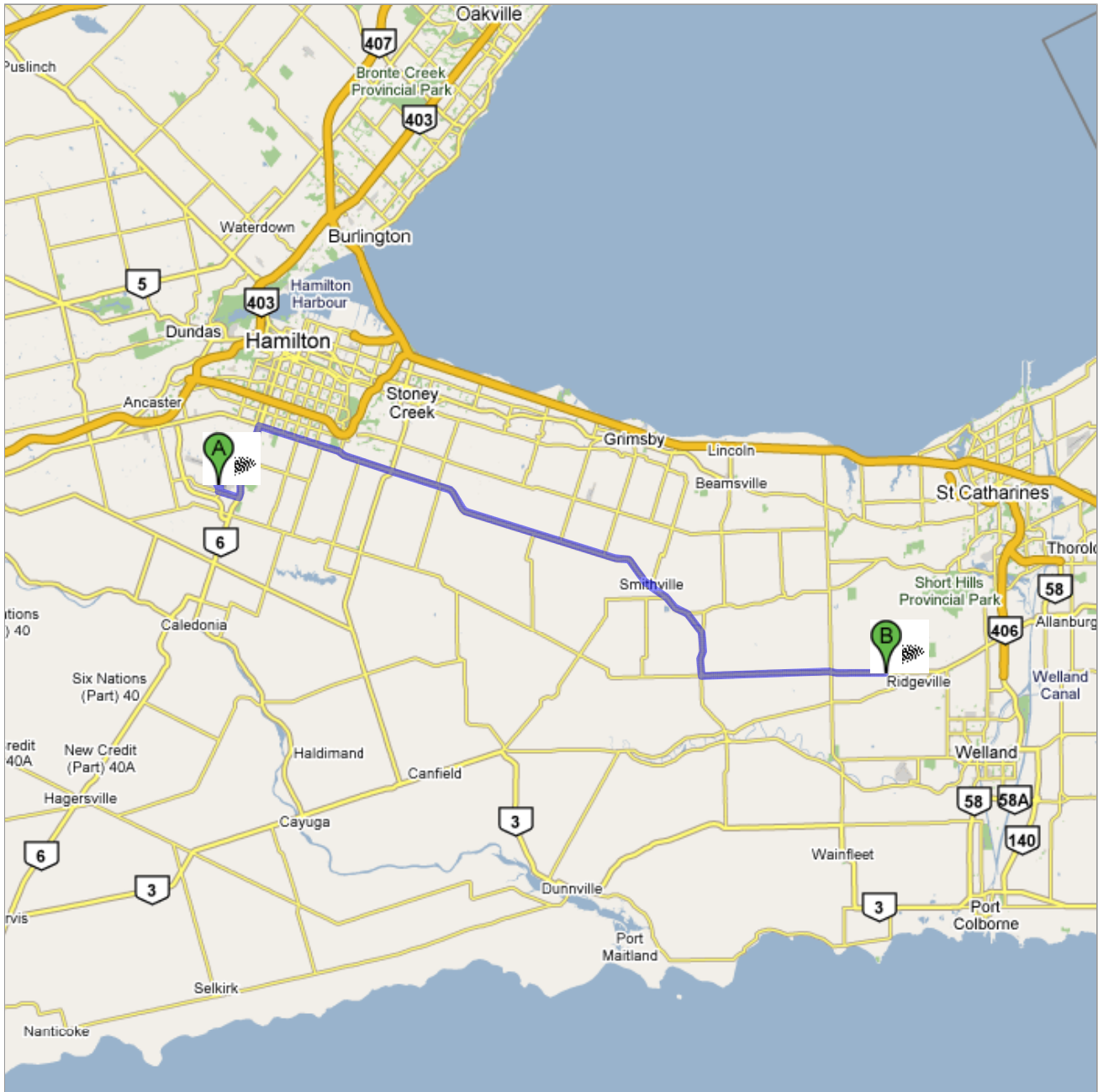











### Directions to Accipiter Radar Technologies / Sicom Systems Ltd.

576 HWY 20 W, Fenwick, ON L0S 1C0 - (905) 228-6888

60.3 km – about 1 hour 4 mins



 Hamilton- YHM

|   |  |                             |
|---|--|-----------------------------|
|   | 1. Head <b>east</b> on <b>Hangar Rd</b> toward <b>Centre Rd</b>                                    | go 0.2 km<br>total 0.2 km   |
|  | 2. Turn <b>right</b> at <b>Centre Rd</b>   | go 0.4 km<br>total 0.6 km   |
|  | 3. Turn <b>left</b> at <b>Airport Rd</b><br>About 3 mins   | go 1.5 km<br>total 2.1 km   |
|  | 4. Turn <b>left</b> at <b>Upper James St</b><br>About 6 mins                                       | go 5.5 km<br>total 7.6 km   |
|  | 5. Turn <b>right</b> at <b>Rymal Rd E</b><br>About 12 mins   | go 10.0 km<br>total 17.6 km |
|   | 6. Continue straight onto <b>HWY-20</b><br>About 21 mins   | go 21.1 km<br>total 38.7 km |
|  | 7. Turn <b>right</b> at <b>Griffin St N</b><br>About 1 min   | go 0.2 km<br>total 39.0 km  |
|   | 8. Continue on <b>St Catharines St</b><br>About 1 min  | go 1.2 km<br>total 40.2 km  |
|   | 9. Continue on <b>HWY-20</b><br>About 6 mins   | go 6.9 km<br>total 47.0 km  |
|  | 10. Turn <b>left</b> to stay on <b>HWY-20</b><br>Destination will be on the right<br>About 14 mins | go 13.2 km<br>total 60.3 km |

 Accipiter Radar Technologies / Sicom Systems Ltd.  
576 HWY 20 W, Fenwick, ON L0S 1C0 - (905) 228-6888

These directions are for planning purposes only. You may find that construction projects, traffic, weather, or other events may cause conditions to differ from the map results, and you should plan your route accordingly. You must obey all signs or notices regarding your route.

Map data ©2008 , Tele Atlas