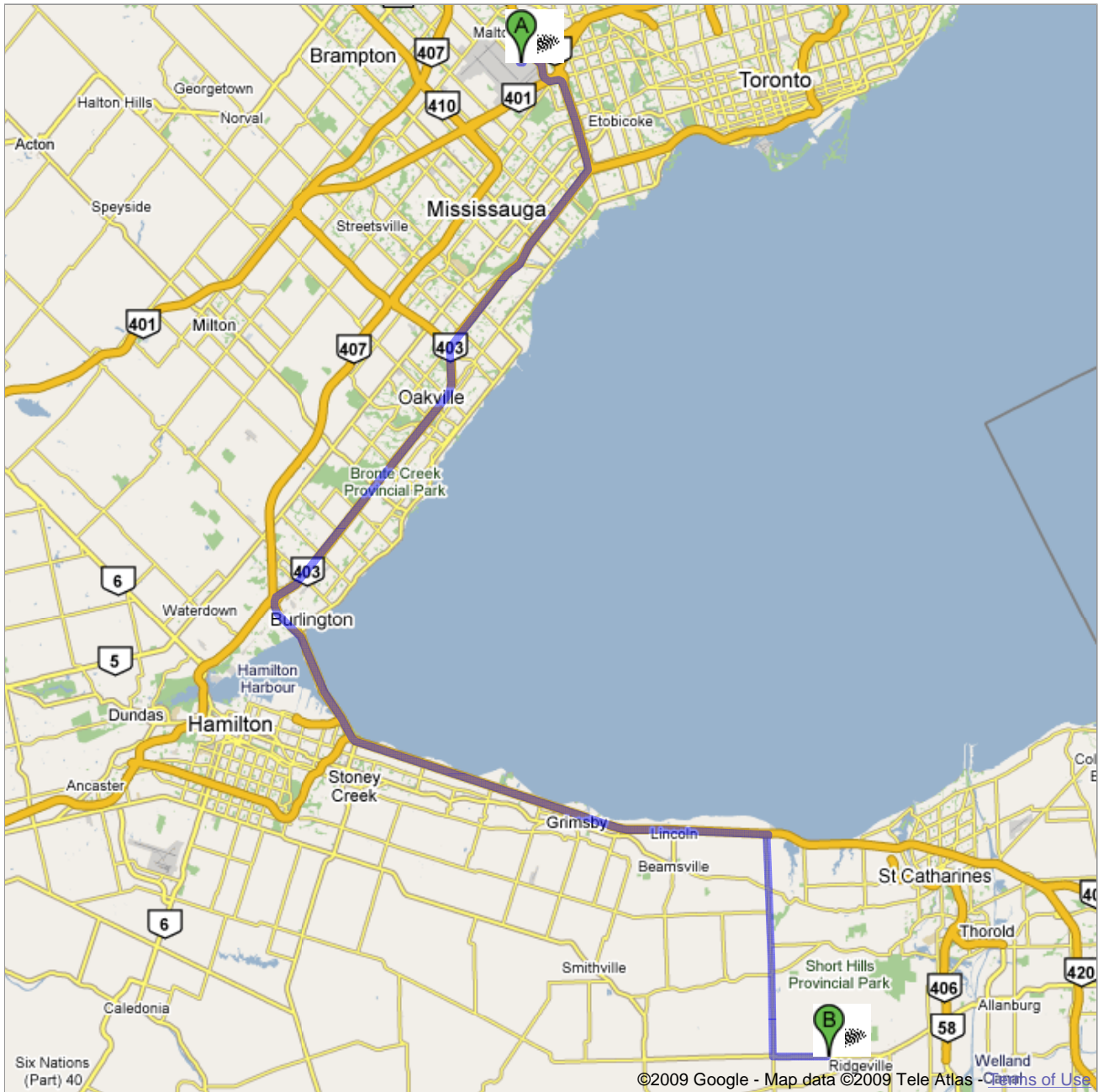








Directions to Accipiter Radar Technologies / Sicom Systems Ltd.

576 HWY 20 W, Fenwick, ON L0S 1C0 - (905) 228-6888

114 km – about 1 hour 25 mins



 Toronto Pearson International

1. Head east on Terminal Access Rd 1 About 1 min	go 0.9 km total 0.9 km
2. Take the ramp onto King's Hwy 409	go 0.6 km total 1.4 km
3. Take the ON-427/ON-401 exit About 1 min	go 1.2 km total 2.6 km
4. Merge onto King's Hwy 427 About 3 mins	go 4.0 km total 6.6 km
5. Continue on King's Hwy 427 Expy About 3 mins	go 5.7 km total 12.4 km
6. Take the Queen Elizabeth Way exit toward Hamilton About 1 min	go 1.2 km total 13.6 km
7. Merge onto QEW . At exit 100 follow signs for QEW Niagara. About 48 mins	go 80.4 km total 94.0 km
8. Take exit 57 for Victoria Ave toward County Rd-24/Vineland	go 0.4 km total 94.4 km
 9. Turn right at S Service Rd	go 0.2 km total 94.6 km
 10. Turn left at Victoria Ave About 12 mins	go 8.8 km total 103 km
11. Continue on Regional Rd-24 About 9 mins	go 6.9 km total 110 km
 12. Turn left at Route 20/Regional Rd-20 Destination will be on the right About 5 mins	go 3.9 km total 114 km

 Accipiter Radar Technologies / Sicom Systems Ltd.
576 HWY 20 W, Fenwick, ON L0S 1C0 - (905) 228-6888

These directions are for planning purposes only. You may find that construction projects, traffic, weather, or other events may cause conditions to differ from the map results, and you should plan your route accordingly. You must obey all signs or notices regarding your route.

Map data ©2009 , Tele Atlas