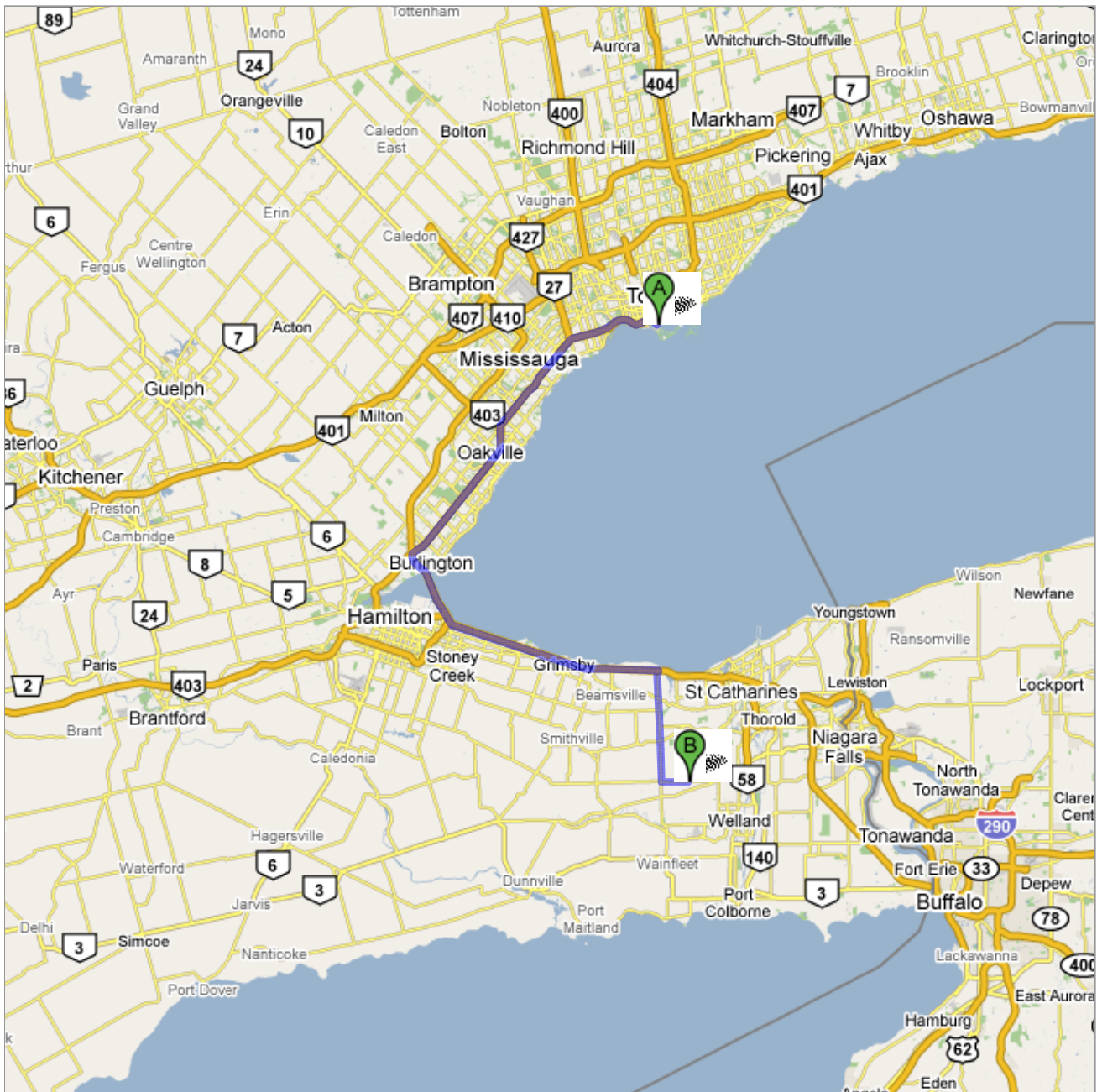












### Directions to Accipiter Radar Technologies / Sicom Systems Ltd.

576 HWY 20 W, Fenwick, ON L0S 1C0 - (905) 228-6888

117 km – about 1 hour 49 mins



 Toronto City Centre Airport

|   |   |                             |
|---|---|-----------------------------|
|   | 1. Head <b>northwest</b>  | go 14 m<br>total 14 m       |
|   | 2. Take the <b>Toronto Port Authority-Toronto City Centre Airport</b> ferry<br>About 20 mins                                      | go 0.2 km<br>total 0.2 km   |
|   | 3. Continue straight  | go 86 m<br>total 0.3 km     |
|    | 4. Turn <b>left</b> at <b>Bathurst St</b>   | go 0.2 km<br>total 0.5 km   |
|    | 5. Turn <b>right</b> at <b>Queens Quay W</b><br>About 1 min   | go 0.6 km<br>total 1.0 km   |
|    | 6. Turn <b>left</b> at <b>Lower Spadina Ave</b>   | go 0.1 km<br>total 1.1 km   |
|   | 7. Continue on <b>Spadina Ave</b>   | go 0.2 km<br>total 1.4 km   |
|    | 8. Make a <b>U-turn</b> at <b>Bremner Blvd</b><br>About 1 min   | go 0.2 km<br>total 1.6 km   |
|   | 9. Take the <b>Lake Shore Blvd</b> ramp to <b>GARDINER EXPWY.</b>   | go 67 m<br>total 1.6 km     |
|    | 10. Keep <b>left</b> at the fork to continue toward <b>Gardiner Expy W</b> and merge onto <b>Gardiner Expy W</b><br>About 19 mins | go 30.8 km<br>total 32.4 km |
|   | 11. Merge onto <b>HWY-403 W</b><br>About 39 mins  | go 63.9 km<br>total 96.3 km |
|   | 12. Take exit <b>57</b> for <b>Victoria Ave</b> toward <b>Co Hwy 24/Vineland</b>  | go 0.4 km<br>total 96.7 km  |
|  | 13. Turn <b>right</b> at <b>S Service Rd</b>  | go 0.2 km<br>total 96.9 km  |
|  | 14. Turn <b>left</b> at <b>Victoria Ave</b><br>About 12 mins  | go 8.8 km<br>total 106 km   |
|   | 15. Continue on <b>HWY-24</b><br>About 9 mins   | go 6.9 km<br>total 113 km   |
|  | 16. Turn <b>left</b> at <b>HWY-20</b><br>Destination will be on the right<br>About 5 mins   | go 3.9 km<br>total 117 km   |

 Accipiter Radar Technologies / Sicom Systems Ltd.  
576 HWY 20 W, Fenwick, ON L0S 1C0 - (905) 228-6888

These directions are for planning purposes only. You may find that construction projects, traffic, weather, or other events may cause conditions to differ from the map results, and you should plan your route accordingly. You must obey all signs or notices regarding your route.

Map data ©2008 , Tele Atlas