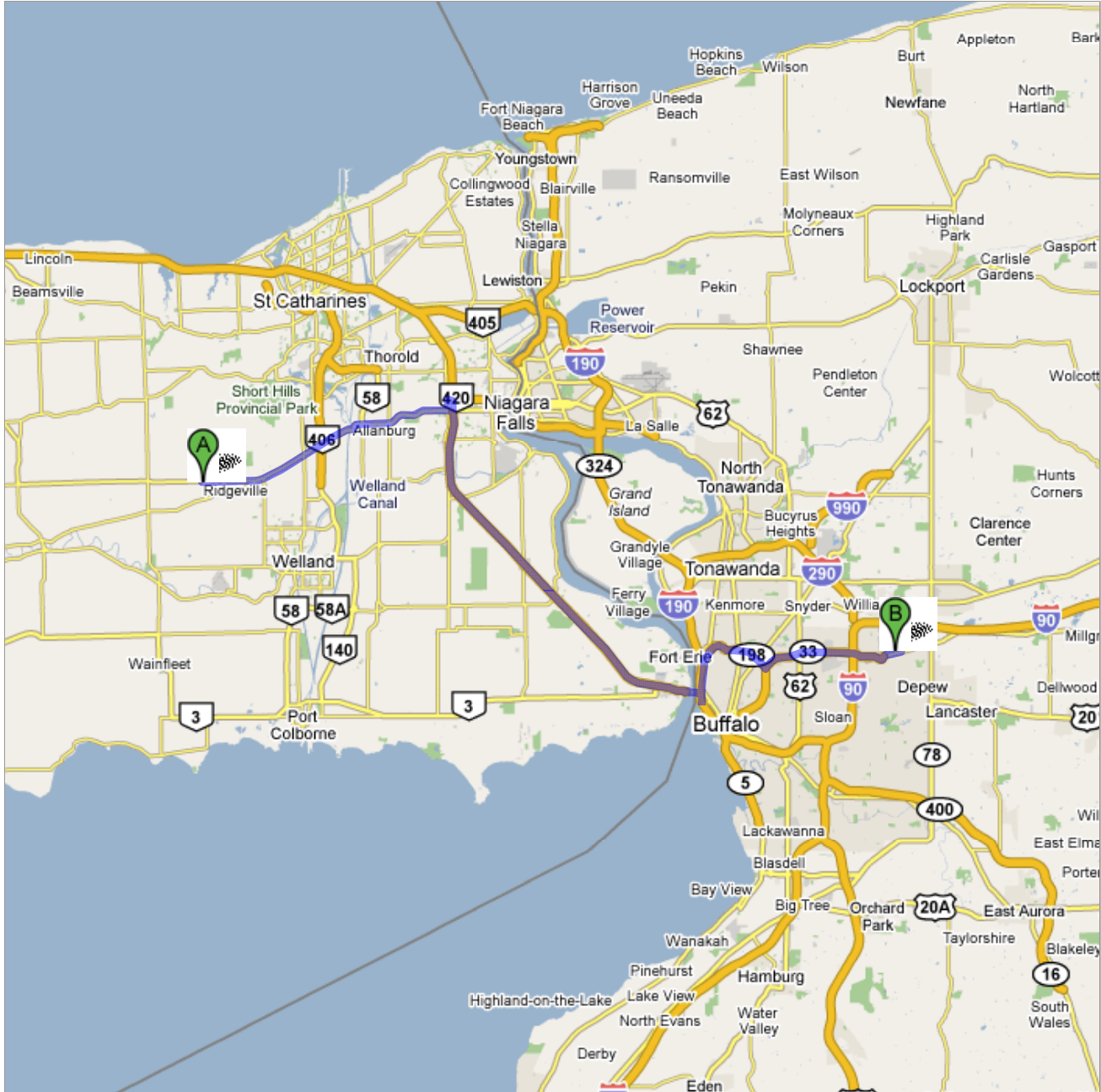















Directions to Buffalo Niagara International Airport, United States

71.1 km – about 59 mins



 Accipiter Radar Technologies / Sicom Systems Ltd.
576 HWY 20 W, Fenwick, ON L0S 1C0 - (905) 228-6888

- | | | |
|---|---|-----------------------------|
| | 1. Head east on HWY-20 toward Center St
About 19 mins | go 19.2 km
total 19.2 km |
|  | 2. Turn left at Montrose Rd
About 1 min | go 0.8 km
total 20.0 km |
|  | 3. Turn right at HWY-420 | go 62 m
total 20.1 km |
| | 4. Take the Qew ramp to Fort Erie
About 1 min | go 0.9 km
total 21.0 km |
| | 5. Continue straight
About 18 mins | go 28.9 km
total 49.9 km |
| | 6. Continue straight onto Peace Bridge
Entering United States (New York) | go 0.4 km
total 50.3 km |
| | 7. Continue on Peace Bridge Connector | go 0.5 km
total 50.8 km |
|  | 8. Slight right toward Busti Ave
About 1 min | go 0.8 km
total 51.6 km |
|  | 9. Slight right at Busti Ave | go 0.4 km
total 51.9 km |
|  | 10. Slight right at Niagara St/RT-266
About 2 mins | go 2.1 km
total 54.1 km |
|  | 11. Take the ramp onto RT-198 E
About 4 mins | go 5.1 km
total 59.1 km |
| | 12. Take the N Y 33 exit
About 1 min | go 0.9 km
total 60.0 km |
|  | 13. Keep left at the fork to continue toward RT-33 E and merge onto RT-33 E
About 7 mins | go 8.9 km
total 68.9 km |
| | 14. Continue on Greater Buffalo International Airport/Luiz F. Kahl Way
About 2 mins | go 1.3 km
total 70.3 km |
|  | 15. Slight left to stay on Greater Buffalo International Airport/Luiz F. Kahl Way
About 1 min | go 0.6 km
total 70.9 km |
|  | 16. Slight right to stay on Greater Buffalo International Airport/Luiz F. Kahl Way
Destination will be on the left | go 0.2 km
total 71.1 km |

 Buffalo Niagara International Airport, United States

These directions are for planning purposes only. You may find that construction projects, traffic, weather, or other events may cause conditions to differ from the map results, and you should plan your route accordingly. You must obey all signs or notices regarding your route.

Map data ©2008 , Tele Atlas